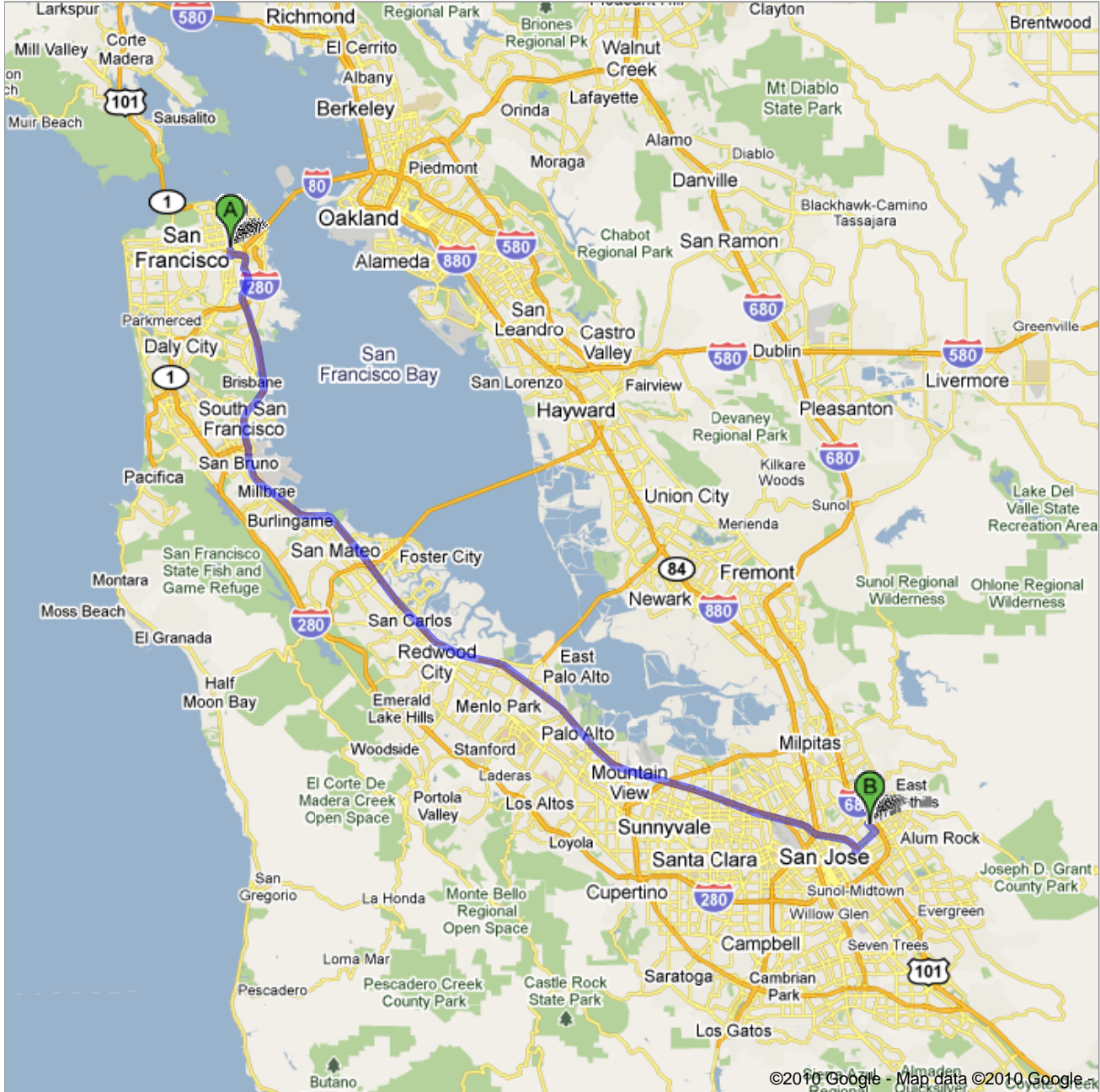











Directions to 627 N Jackson Ave, San Jose, CA 95133
50.2 mi – about 1 hour 1 min – up to 1 hour 20 mins in traffic

Save trees. Go green!
Download Google Maps on your phone at google.com/gmm



 San Francisco, CA

1. Head **northeast** on **Market St** toward **S Van Ness Ave** go 52 ft
total 52 ft
-  2. Turn **right** at **S Van Ness Ave** go 0.4 mi
total 0.4 mi
About 2 mins
-  3. Slight **right** to merge onto **US-101 S** toward **I-80 E/Oakland/San Jose** go 47.6 mi
total 48.0 mi
About 52 mins
-  4. Take the **McKee Rd** exit toward **Julian St** go 0.3 mi
total 48.3 mi
-  5. Turn **right** at **McKee Rd** go 1.3 mi
total 49.6 mi
About 3 mins
-  6. Turn **left** at **N Jackson Ave** go 0.6 mi
total 50.1 mi
About 2 mins
-  7. Make a **U-turn** at **Pacheco Dr** go 341 ft
total 50.2 mi
Destination will be on the right
About 1 min

 627 N Jackson Ave, San Jose, CA 95133

These directions are for planning purposes only. You may find that construction projects, traffic, weather, or other events may cause conditions to differ from the map results, and you should plan your route accordingly. You must obey all signs or notices regarding your route.

Map data ©2010 Google

Directions weren't right? Please find your route on maps.google.com and click "Report a problem" at the bottom left.